

I / To: Grŵp Cau Ffyrdd/Closures Group Eich Cyf. / Your Ref:
Oddi Wrth / From: Paul Braithwaite Ein Cyf. / Our Ref: SW/1300/ 51715
Dyddiad / Date: 25/06/2024 10:49:46
Testun / Subject: **Rheoliad Traffig Dros Dro/Temporary Traffic Regulation**

VICARAGE ROAD

BETWS Y COED

Cc: Gwasanaeth Ambiwlans Gogledd Cymru / North Wales Ambulance Service
Adran Ddan Gogledd Cymru / North Wales Fire Department
Ystafell Reoli'r Heddlu / Police Control Room

Rydym wedi derbyn cais oddi wrth SUNBELT GROUP i drefnu rheoliad traffig dros dro

We have received a request from SUNBELT GROUP to arrange a temporary traffic regulation

Near Garth Dderwen Vicarage Road Betws Y Coed CLYWD LL24 0AN

Near Garth Dderwen Vicarage Road Betws Y Coed CLYWD LL24 0AN

Mae'r lleoliad yn y cyfesurynnau isod:
SH 279487/356304

The location is at the co-ordinates below:
SH 279487/356304

Bydd y rheoliad mewn grym rhwng:

11/07/2024 07:30 – 16:30

The regulation will be in place during:

11/07/2024 07:30 – 16:30

Diben y rheoliad yw:

Gwaith BT / BT Work

The purpose of the regulation is:

Gwaith BT / BT Work

Gweler y cynllun lleoliad ynghlwm.

Please see attached location plan.

Bydd yr Adain Gwaith Stryd yn ystyried y cais.
Os bydd gennych unrhyw gwestiynau neu sylwadau ynglŷn â'r cais uchod cysylltwch â Gwaith Stryd.
Os teimlch y dylid cynnwys rhywun arall yn y rhestr hon, rhowch wybod i ni.

The Street Works Section will be considering this application.
If you have any queries or observations regarding the above please contact Street Works.
If you consider that this list does not include other possible interested parties please advise.

Cofion/Regards



Ar ran Stepehn Daly /Pp Stephen Daly

Hysbysiad Traffig Dros Dro/ Temporary Traffic Notice

Deddf Rheoleiddio Traffig Ffyrdd 1984 Adran 14 (1) Fel y'i Diwygiwyd gan Ddeddf Traffig Ffyrdd
 (Cyfyngiadau Dros Dro) 1991 /
 Road Traffic Regulation Act 1984 Section 14(1) (a) As amended by the Road Traffic (Temporary
 Restrictions) Act 1991

VICARAGE ROAD



BETWS Y COED




SH 279,487.34 356,304.31

© Hawlfraint y Goron a hawliau cronfa ddata 2021 Arolwg Ordnans 100023380
 © Crown copyright and database rights 2021 Ordnance Survey 100023380

Mae telerau ac amodau'n gysylltiedig â defnyddio'r data hwn.
 Use of this data is subject to terms and conditions.

  = Lleoliad Rheolaeth Trafnidiaeth dros dro
 = Location of Temporary Traffic Regulation

 = Llwybr Arall
 = Alternative Route

